

Sector 1
Road closed from
8:30 am to 11:00 am

A540 A5116

A56

A51

Metric Marathon

8:30 to 10:00

South View Rd

Raymond St

Canal St

1

Northgate St

2

3

4

St John St

5

Union St

New Crane St / Watgate St CLOSSES @ 8:00

New Crane St

Pepper St

Lower Bridge St

6

7

Marathon Start 9:00
Metric Start 10:15

Starts

Marathon

Handbridge

Overleigh Rd

Eccleston Rd

A5104

A483

Key

- Zone 1
- Zone 2
- 1 Northgate
- 2 Town hall
- 3 Cathedral
- 4 Eastgate Clock
- 5 Amphitheatre
- 6 Bridgegate
- 7 Dee Bridge
- 8 Castle

Sector 2
Road closed from
8:30 am to 12:00 pm

Chester

A55

Eccleston

Runners expected from
9:30 to 10:25

Grosvenor
Garden
Centre

Runners expected from
9:20 to 10:05

A483

Wrexham Road

Straight Mile

Old Lane

Pulford

Runners expected from
9:45 to 11:10

Lavister

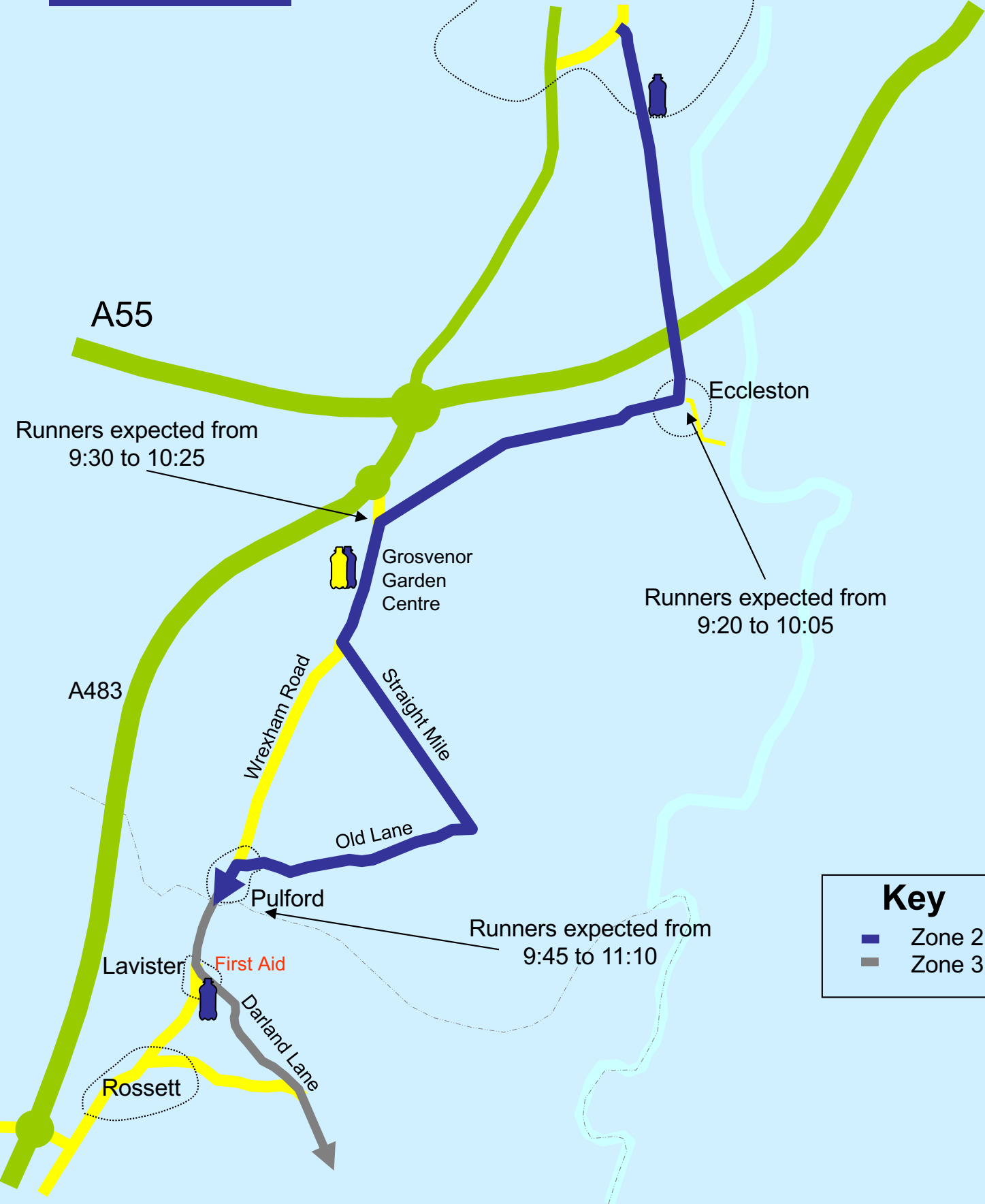
First Aid

Darland Lane

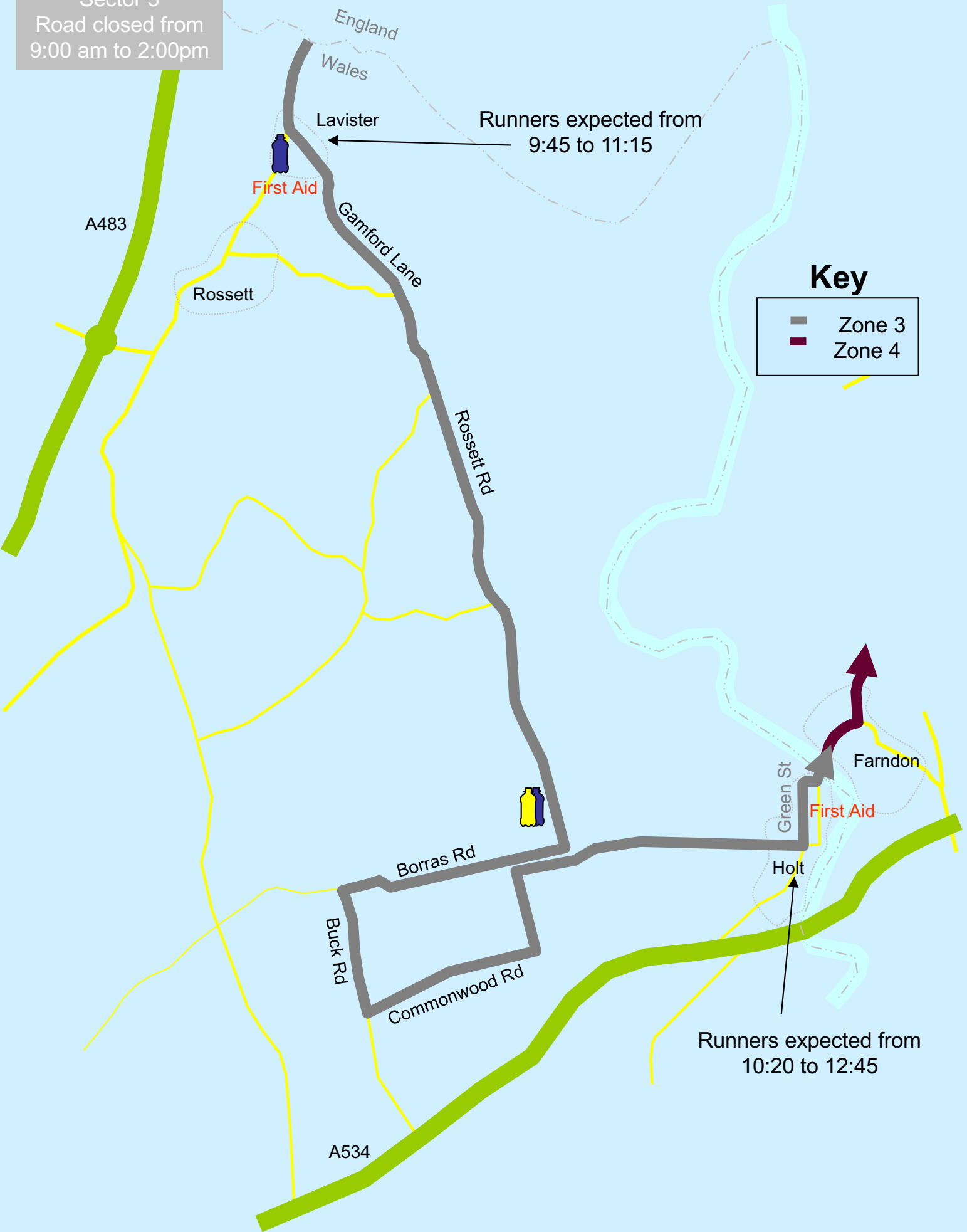
Rossett

Key

- Zone 2
- Zone 3



Sector 3
Road closed from
9:00 am to 2:00pm



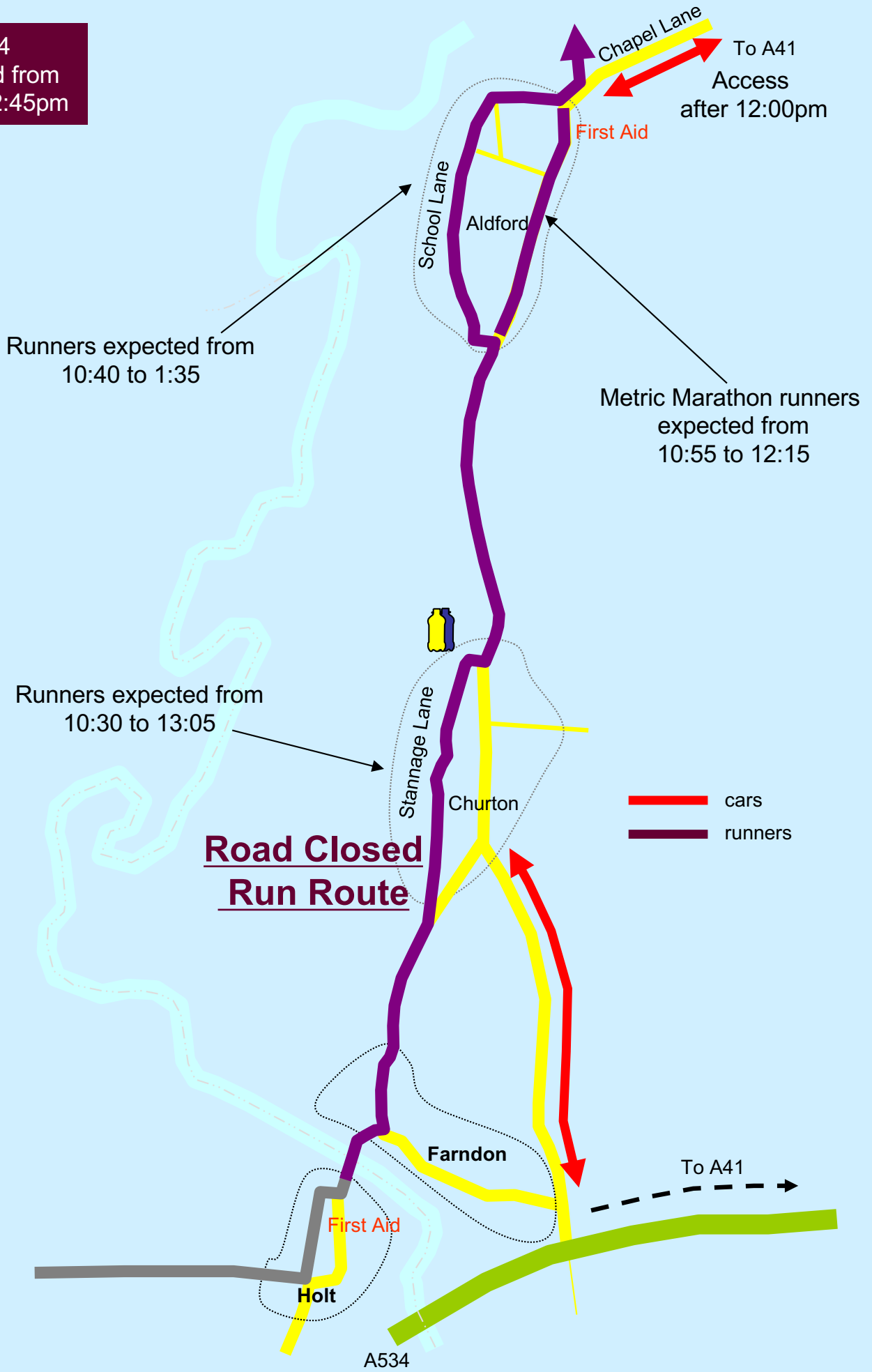
Runners expected from
9:45 to 11:15

Key

- Zone 3
- Zone 4

Runners expected from
10:20 to 12:45

Sector 4
Road closed from
09:45am to 2:45pm



To Aldford

From A51 to Rake & Pikel Road closed northbound from 10:00pm to 3:45pm

Runners expected from 10:45 to 14:20

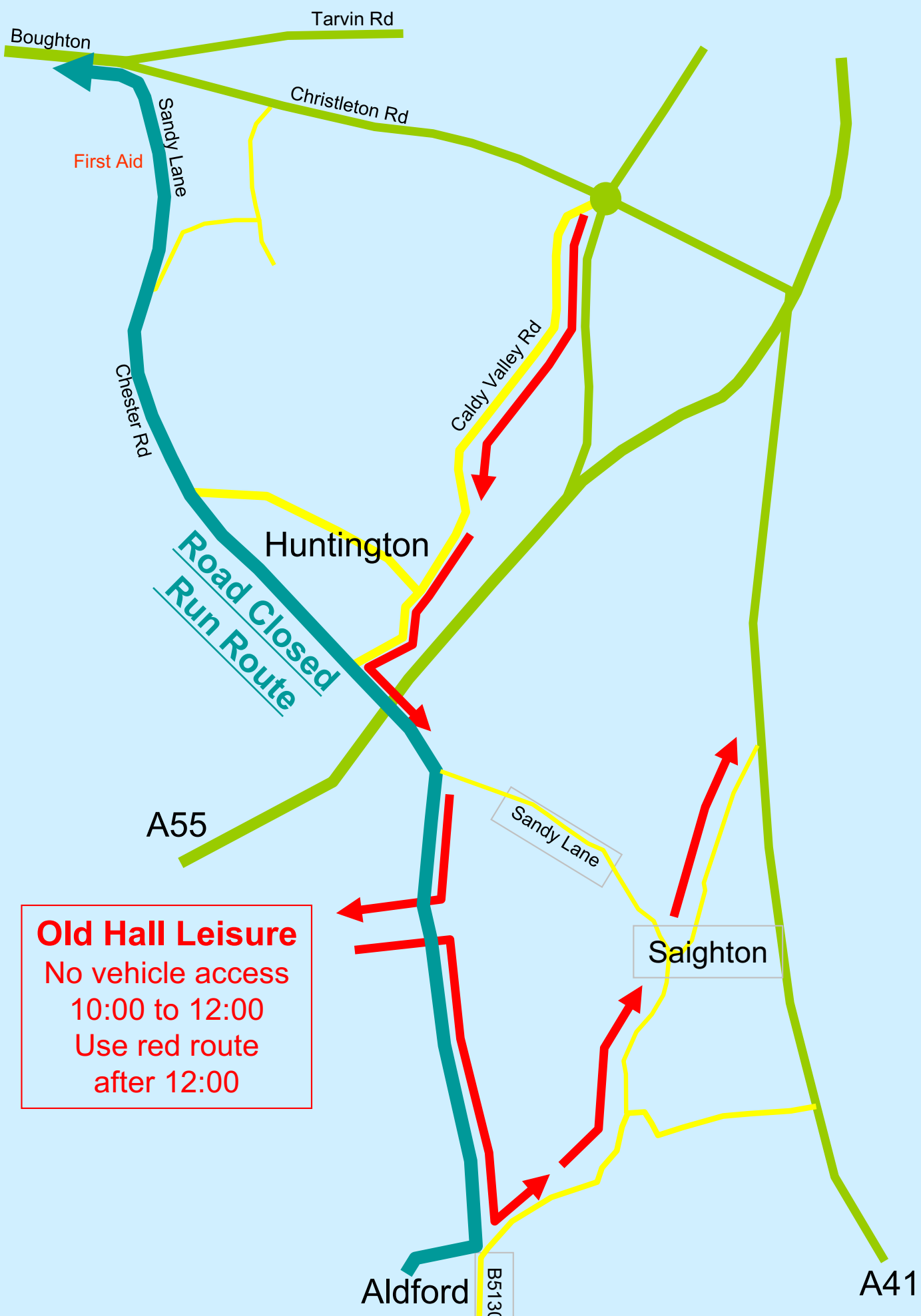
Road Closed Run Route

From Rake & Pikel to Aldford Bridge:
Road closed from 10:00am to 12:00pm
Closed northbound from 12:00pm to 4:00pm



Access after 12:00pm

A41



Sector 6

Road Closed from
10:45am to 3:45pm

Inner Ring road

A51

A5115

Sandy Lane

One lane closed

25miles

Runners expected from
11:05 to 14:50

Dee Bridge closed
8:30 am to 3:45 pm

FINISH

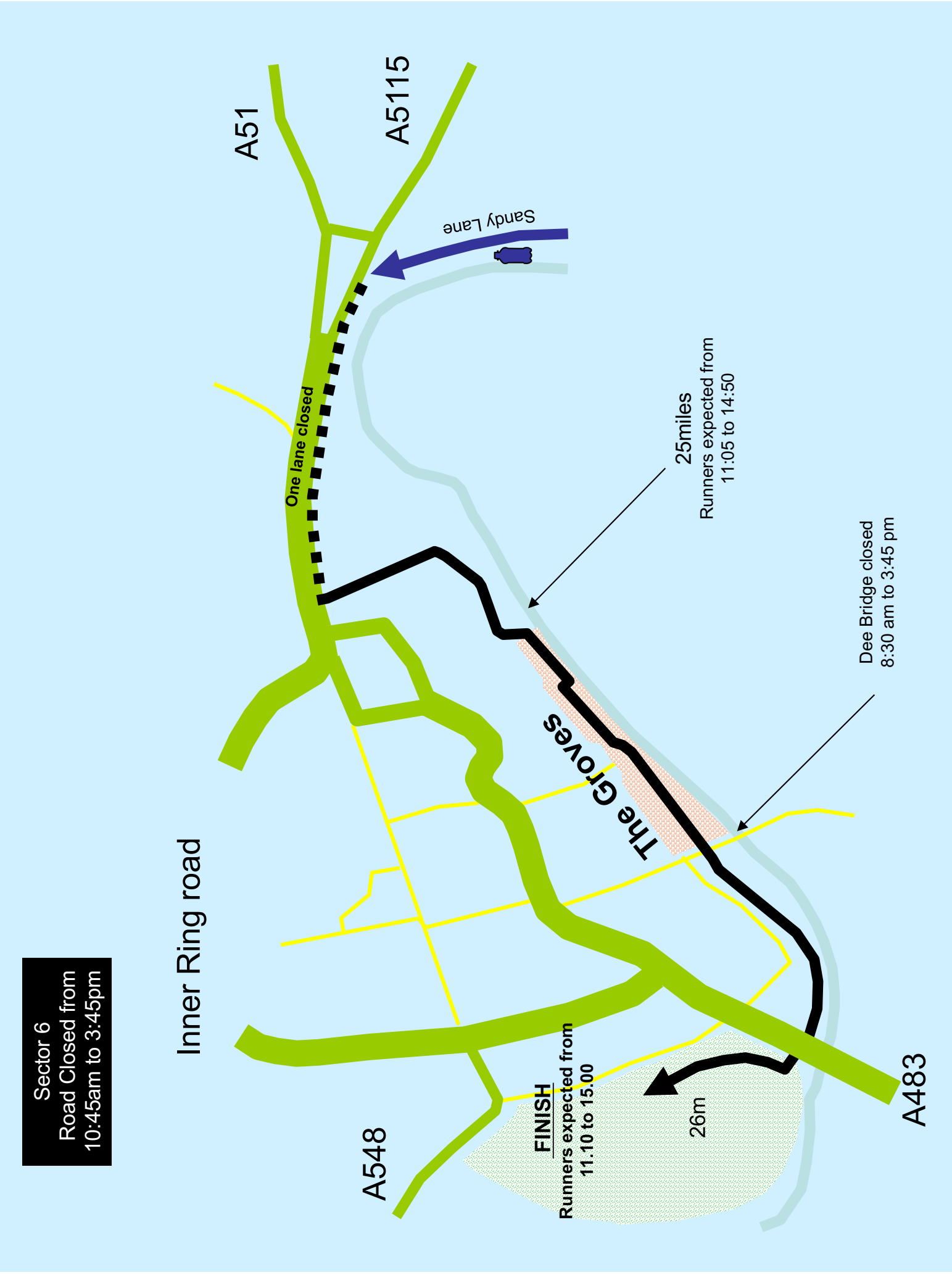
Runners expected from
11.10 to 15.00

26m

The Groves

A483

A548



MBNA Chester Marathon Race route and signed diversions

